



File: 195-30/IAPP

March 20, 2001

All Interior Appraisal Manual Subscribers

Dear Subscriber:

For the Comparative Value Pricing System, effective April 1, 2001, the parameter values are:

Interior Composite Index	193.3
Interior Target Rate	16.00
Interior Mean Value Index	25.13
Interior Base Rate	16.68

Also, attached are the average market values of lumber and chips, district value indexes and district average basic silviculture costs (for use with the district value indexes). These are also effective April 1, 2001.



For the Market Pricing System, attached are the consumer price index and lumber prices for stumpage rates calculated from April 1, 2001, to April 30, 2001, and the consumer price indexes and lumber prices for the previous two months. Note that this information can be obtained as soon as it is available from each regional office, or on the Revenue Branch web site at [www.for.gov.bc.ca/revenue/public.htm](http://www.for.gov.bc.ca/revenue/public.htm).

This document and information is intended for information and internal use and may be protected under the *Federal Copyright Act* (see attached guidelines).

Yours truly,

Bill Howard  
Director  
Revenue Branch

Attachments

• THE GOVERNMENT OF BRITISH COLUMBIA IS AN "EMPLOYMENT EQUITY EMPLOYER" •

Ministry of  
Forests

Revenue Branch

Location:  
2<sup>nd</sup> Floor, 1450 Government St  
Victoria, BC

Mailing Address:  
PO Box 9511 Stn Prov Govt  
Victoria, BC V8W 9C2

Tel: 250-387-1701  
Fax: 250-387-5670




**AVERAGE MARKET VALUES FOR STUD AND RANDOM LENGTH LUMBER  
COINCIDENT ZONING  
EFFECTIVE APRIL 1, 2001  
FOR THE TWELVE MONTHS ENDED DECEMBER 31, 2000  
AVERAGE LUMBER MARKET VALUES (\$/MBM)**

AMV ZONE	BALSAM		CEDAR		FIR / LARCH		HEMLOCK		LODGEPOLE PINE		WHITE PINE		YELLOW PINE		SPRUCE	
	Stud	Random	All	Random	Stud	Random	All	Random	Stud	Random	All	Random	Stud	Random	Stud	Random
2	377	391	793	487	377	487	370	431	377	431	818	343	377	444	377	444
3	377	357	648	481	377	481	370	395	377	395	814		377	406	377	406
4	377	330	283	412	377	412	364	365	377	365	813	336	377	375	377	375
5	377	357	648	481	377	481	370	395	377	395	814		377	406	377	406
6	377	375	648	481	377	481	374	421	377	421	814		377	432	377	432
7	377	391	793	487	377	487	370	431	377	431	818	343	377	444	377	444
8	377	330	283	412	377	412	364	365	377	365	813	336	377	375	377	375
9	343	334						372	343	372				380	343	380

For Appraisals Prior to March 1, 1993  
Zone 2: Southern Interior  
Zone 3: Northern Interior  
Zone 4: Cariboo

For Appraisals Effective March 1, 1993  
Zone 5: Northern Interior & Quesnel  
Zone 6: Skeena  
Zone 7: Southern Interior  
Zone 8: Southern Cariboo  
Zone 9: Fort Nelson - Peace

Verified by:







**AVERAGE MARKET VALUES FOR SMALL LOGS  
EFFECTIVE APRIL 1, 2001  
FOR THE TWELVE MONTHS ENDED DECEMBER 31, 2000  
AVERAGE LUMBER MARKET VALUES (\$/Mbm)**

AMV ZONE	BALSAM		CEDAR	FIR / LARCH		HEMLOCK	LODGEPOLE PINE		WHITE PINE	YELLOW PINE	SPRUCE	
	Stud	Random		All	Random		Stud	Random			All	Stud
15	332	332	570	332	332	326	332	332	716		332	332
16	332	332	570	332	332	329	332	332	716		332	332
17	332	332	698	332	332	326	332	332	720	302	332	332
18	332	332	249	332	332	320	332	332	715	296	332	332
19	302	302					302	302			302	302

For Appraisals Effective December 1, 1994  
 Zone 15: Northern Interior & Quesnel  
 Zone 16: Skeena  
 Zone 17: Southern Interior  
 Zone 18: Southern Cariboo  
 Zone 19: Fort Nelson - Peace

Verified by:






**AVERAGE MARKET VALUES FOR LICENSES WHICH REQUIRE UTILIZATION OF SMALL LOGS  
EFFECTIVE APRIL 1, 2001  
FOR THE TWELVE MONTHS ENDED DECEMBER 31, 2000  
AVERAGE LUMBER MARKET VALUES (\$/MBM)**

AMV ZONE	BALSAM		CEDAR	FIR / LARCH		HEMLOCK	LODGEPOLE PINE		WHITE PINE	YELLOW PINE	SPRUCE	
	Stud	Random		Stud	Random		Stud	Random			Stud	Random
25	248	248	648	283	283	370	258	258	596	All	246	246

For Appraisals Effective April 1, 1997  
Zone 25: Interior

Verified by:





**AVERAGE MARKET VALUES FOR MANDATORY GRADE 4 HEMLOCK LOG UTILIZATION**  
**EFFECTIVE APRIL 1, 2001**  
**FOR THE TWELVE MONTHS ENDED DECEMBER 31, 2000**  
**AVERAGE LUMBER MARKET VALUES (\$/MBM)**

AMV ZONE	BALSAM		CEDAR	FIR / LARCH		HEMLOCK	LODGEPOLE PINE		WHITE PINE	YELLOW PINE	SPRUCE	
	Stud	Random		All	Stud		Random	All			Stud	Random
35	377	357	648	377	481	338	377	395	814	All	377	406
36	377	375	648	377	481	313	377	421	814		377	432
37	377	391	793	377	487	329	377	431	818	343	377	444
38	377	330	283	377	412	328	377	365	813	336	377	375

For Appraisals Effective January 1, 1998  
 Zone 35: Northern Interior & Quesnel  
 Zone 36: Skeena  
 Zone 37: Southern Interior  
 Zone 38: Southern Cariboo

Verified by: \_\_\_\_\_






**INTERIOR AVERAGE CHIP VALUES**  
**EFFECTIVE APRIL 1, 2001**  
**(For The Twelve Months Ended December 31, 2000)**

APPRAISAL POINT	CODE	WW \$/BDU	CEDAR \$/BDU	APPRAISAL POINT	CODE	WW \$/BDU	CEDAR \$/BDU
100 Mile House	100M	118	10	Lillooet	LILL	112	10
Adams Lake	ADLK	113	19	Louis Creek	LCK	114	19
Armstrong	ARMS	113	19	Lumby	LUMB	112	19
Bear Lake	BELK	125	10	Lytton	LYTT	110	19
Boston Bar	BOBA	109	19	Mackenzie	MKEN	127	10
Burns Lake	BSLK	115	10	McBride	MBRI	104	10
Canoe	CANO	112	19	Merritt	MERR	113	19
Carnaby	CARN	112	112	O.K. Falls	OKFA	107	19
Chasm	CHSM	116	10	Prince George	PRGE	127	10
Chetwynd	CHET	121	10	Princeton	PRIN	110	19
Clear Lake	CLLK	126	10	Quesnel	QUES	124	10
Craigellachie	CRAI	100	19	Revelstoke	REVE	102	19
Engen	ENGE	119	10	Shelley	SHEL	127	10
Fort Nelson	FTNE	106	10	Smithers	SMIT	110	110
Fort St. James	FTJA	118	10	Squamish	SQUA	137	10
Fort St. John	FTJO	117	10	Strathnaver	STRA	122	10
Fraser Lake	FRLK	118	10	Taylor	TAYL	117	10
Hazelton	HAZE	112	112	Terrace	TERR	116	116
Houston	HOUS	113	10	Upper Fraser	UPFR	127	10
Isle Pierre	ISPI	126	10	Valemount	VALE	106	10
Kamloops	KAML	116	19	Vanderhoof	VAND	119	10
Kelowna	KELO	111	19	Vavenby	VAVE	112	19
Kitwanga	KITW	113	113	Westbank	WEST	111	19
Lavington	LAVI	112	19	Williams Lake	WILK	120	10

Canal Flats	CAFL	111	10
Castlegar	CAST	123	19
Cranbrook	CRAN	110	10
Creston	CRES	107	10
Donald	DONA	106	10
Elko	ELKO	108	10
Galloway	GALL	108	10
Grand Forks	GRFO	121	19
Midway	MIDW	119	17
Park Siding	PASI	120	10
Radium	RADI	109	10
Slocan	SLOC	121	19
Thruims	THRU	123	19
Ymir	YMIR	122	19

Verified





**INTERIOR VALUE INDEX BY DISTRICT AND SPECIES  
EFFECTIVE APRIL 1, 2001  
VALUES INDEXES (\$/m<sup>3</sup>)**

DISTRICT	BALSAM	CEDAR	FIR	HEMLOCK	LARCH	LOGEPOLE PINE	SPRUCE	WHITE PINE	YELLOW PINE
Lakes	18.59			-26.18		27.50	38.47		
Morice	23.97			-26.18		38.38	48.16		
Kispiox	17.26	39.26		-18.59		27.92	42.89		
Kalum	6.15	9.32		-31.70		33.49	34.90		
Bulkley-Cassiar	13.35			-5.14		33.71	41.77		
Cleanwater	8.88	41.55	22.31	-33.47	33.92	20.12	40.79	92.85	10.48
Kamloops	32.09	54.72	35.14	-15.90	33.92	36.49	59.18	97.91	10.48
Salmon Arm	17.84	50.75	33.26	-20.08	37.50	28.17	49.84	101.95	10.48
Vernon	21.73	52.79	35.79	-8.90	33.83	28.00	52.63	105.74	10.48
Pentiction	20.95	47.52	26.29	-24.31	33.81	29.89	52.10	97.91	10.48
Merritt	27.12	47.52	21.94	-24.31	33.92	26.01	54.57	97.91	10.48
Lillooet	-9.82	47.52	-10.23	-24.26	33.92	1.68	12.01	82.10	10.48
Prince George	21.86	11.34	43.77	-14.01		43.81	49.15		
Robson Valley	1.62	50.24	19.33	-23.74		14.78	32.46	76.39	
Vanderhoof	29.60		55.11			31.95	44.63		
Fort St. James	20.95		54.02			36.04	49.33		
MacKenzie	18.24					26.85	38.34		
Dawson Creek	-0.80					24.35	27.86		
Fort St. John	2.16					13.45	22.67		
Fort Nelson	-26.78					-0.53	1.01		
Cranbrook	8.67	36.24	13.75	-36.07	15.48	16.80	40.35	82.81	-4.92
Invermere	6.69	49.80	11.14	-19.89	8.06	15.94	36.06	82.81	-4.92
Arrow	8.10	40.22	15.62	-23.93	20.43	7.46	38.07	82.92	-4.92
Boundary	19.96	55.34	22.16	-17.31	24.70	17.23	48.99	98.93	-4.92
Kootenay	2.40	35.25	10.35	-25.50	10.11	15.95	32.47	82.92	-4.92
Columbia	-18.06	35.77	-3.63	-45.12	17.10	-2.24	13.50	73.90	-4.92
Quesnel	25.95	-56.79	47.79	-12.51		31.74	46.86		
Williams Lake	15.59	-56.79	9.20	-12.51		14.73	25.02		
Horsefly Forest	1.41	-60.13	17.79	-12.55		20.42	20.69		
100 Mile House	23.41	-38.85	20.96	-12.51		23.49	32.85		
Chilcotin	-4.29		7.08	-12.51		2.23	7.24		

REVENUE BRANCH

VERIFIED BY





**INTERIOR SILVICULTURE COSTS BY REGION AND SPECIES**

**EFFECTIVE APRIL 1, 2001**

(For use with the Value Indexes by District and Species for the Determination of the Silviculture Levy)

**BASIC SILVICULTURE COSTS (\$/m3)**

REGION	BALSAM	CEDAR	FIR	HEMLOCK	LARCH	LODGEPOLE PINE	SPRUCE	WHITE PINE	YELLOW PINE
Prince Rupert	\$5.43	\$4.13		\$5.53		\$5.08	\$5.22		
Kamloops	\$6.80	\$7.70	\$7.15	\$7.69	\$6.52	\$6.42	\$6.86	\$7.95	\$3.87
Prince George	\$7.33	\$9.64	\$5.45	\$9.78		\$5.63	\$6.76	\$8.03	
Nelson	\$7.26	\$8.70	\$7.41	\$8.03	\$7.23	\$6.90	\$7.15	\$7.22	\$6.77
Cariboo	\$6.02	\$6.55	\$5.24	\$6.94		\$6.05	\$5.79		

Revenue Branch



Verified by:



**MARKET PRICING SYSTEM LUMBER VALUES (\$/MBM)**

FROM THE THREE MONTHS ENDED January 31, 2001

**FOR MARKET PRICING STUMPAGE CALCULATIONS BETWEEN April 1 and 30, 2001**

AMV ZONE	BALSAM	CEDAR	FIR / LARCH	HEMLOCK	LODGE-POLE PINE	WHITE PINE	YELLOW PINE	SPRUCE
5	332	719	586	357	332	332		332
6	357	719		357	346			346
7	369	719	455	316	369	369	369	369
8	321	719	382	316	321	321	321	321
9	306				306			306

B.C. C.P.I. (P110000) effective this period: 114.5

For Appraisals Effective January 1, 1999

Zone 5: Northern Interior & Quesnel

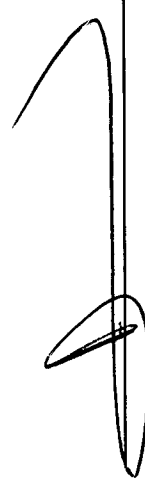
Zone 6: Skeena

Zone 7: Southern Interior

Zone 8: Southern Cariboo

Zone 9: Fort Nelson - Peace

Verified By:





**MARKET PRICING SYSTEM LUMBER VALUES (\$/MBM)**

FROM THE THREE MONTHS ENDED December 31, 2000

**FOR MARKET PRICING STUMPAGE CALCULATIONS BETWEEN March 1 and 31, 2001**

AMV ZONE	BALSAM	CEDAR	FIR / LARCH	HEMLOCK	LODGE-POLE PINE	WHITE PINE	YELLOW PINE	SPRUCE
5	338	746	563	331	338	338		338
6	354	746		354	377			377
7	382	746	456	325	382	382	382	382
8	329	746	379	325	329	329	329	329
9	314				314			314

B.C. C.P.I. (P110000) effective this period:	114.3
--	-------

For Appraisals Effective January 1, 1999

Zone 5: Northern Interior & Quesnel

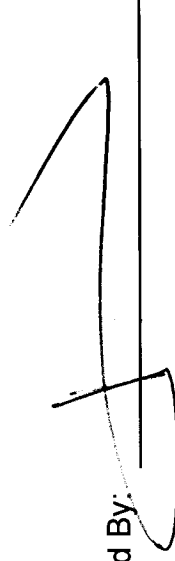
Zone 6: Skeena

Zone 7: Southern Interior

Zone 8: Southern Cariboo

Zone 9: Fort Nelson - Peace

Verified By: \_\_\_\_\_





**MARKET PRICING SYSTEM LUMBER VALUES (\$/MBM)**

FROM THE THREE MONTHS ENDED November 30, 2000

**FOR MARKET PRICING STUMPAGE CALCULATIONS BETWEEN February 1 and 28, 2001**

AMV ZONE	BALSAM	CEDAR	FIR / LARCH	HEMLOCK	LODGE-POLE PINE	WHITE PINE	YELLOW PINE	SPRUCE
5	335	691	556	327	335	335		335
6	383	691		383	375			375
7	378	691	445	323	378	378	378	378
8	327	691	370	323	327	327	327	327
9	310				310			310

B.C. C.P.I. (P110000) effective this period: 114.5

For Appraisals Effective January 1, 1999

Zone 5: Northern Interior & Quesnel


Zone 6: Skeena

Zone 7: Southern Interior

Zone 8: Southern Cariboo

Zone 9: Fort Nelson - Peace

Verified By:





# Copyright Guidelines

## Copyright statement

Copyright of this material belongs exclusively to the Province of British Columbia. This copy is intended for private study or research purposes only.

No person or entity is permitted to reproduce this material, in whole or in part, for distribution either free of charge or for 'commercial purposes', unless that person or entity has a signed licence agreement with the Intangible Property Program for British Columbia. Reproduction for commercial purposes is reproduction for the purposes of sale, rent, trade or distribution, or posting it on the Internet or on electronic bulletin boards. Further details over these and other government-owned works can be obtained by reference to the *Federal Copyright Act*.

## Freedom of Information versus Copyright Releases and Licences

The *Freedom of Information and Protection of Privacy Act* gives you access to material for private study or research purposes only. It does not, in any manner, give you copyright release. A copyright release authorizes you to reproduce and distribute the information for a non-profit purpose. An exclusive or non-exclusive licence authorizes distribution for profit.

Copyright releases, in the majority of cases, only cover portions of documents. It is general practice that any person wanting to reproduce whole documents, even for non-profit purposes, must obtain a license agreement.

The conditions of a copyright release may include that you publish with the material:

- A disclaimer that states that you are not the owner of the information you are distributing
- That copyright and ownership remains exclusively with the Province of British Columbia
- A statement that you are not the official source of this information
- A statement that there is no implied endorsement from the Province of British Columbia
- An errors and omissions statement that says the Province of British Columbia is not responsible for the accuracy and completeness of the information you are distributing
- A limitation of liability to the Province of British Columbia from any damages arising from the use of the material being distributed

The conditions of a licence may include the above copyright release conditions, plus:

- Posting of a notice of intent for non-exclusive licences or an open bidding process for exclusive licences
- Schedules and amount of royalty payments to the Province of British Columbia
- Duration of licence agreement and conditions of renewal or extension
- Requirements for reporting

## Where to obtain a copyright release or licence

All requests for copyright releases and licences are handled by the Province of British Columbia, Intangible Property Program, Ministry of Finance and Corporate Relations.

Intangible Property Program  
Ministry of Finance and Corporate Relations  
Location: Main Floor, 541 Superior Street, Victoria, BC  
Mailing Address: P.O. Box 9459 Stn Prov Govt, Victoria, BC, V8W 9V7  
Telephone at: (250) 356-0843  
Fax Number: (250) 356-0846

