



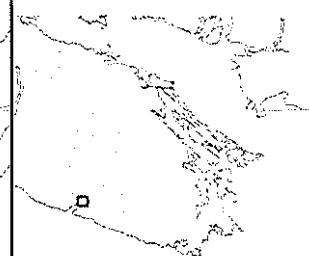



**SCHEDULE E
Map 3**

**Woodlot licence award area,
TFL 46
Area: 599.81 Hectares ±**

FOREST REGION: **Coast**
 DISTRICT: **South Island**
 LAND DISTRICT: **Renfrew**
 SHOWN AS A: **BOLD SOLID LINE**
 PROJECTION: **ALBERS**
 UNITS: **METERS**
 DATUM: **NAD 83**
 SPHEROID: **GRS1980**
 DRAWN BY: **NATHAN ENGE**
 REVISED BY: **NATHAN ENGE**

 Woodlot licence award area,
TFL 46



Map Produced By:
 **Coastal Resource Mapping Ltd.**
 Environmental Mapping and GIS Consulting

