














Revelstoke Area Snowmobile Closures

Revelstoke Area Snowmobile Closures

(Includes Closures No. 7-2, 7-4, 7-6 & 7-6 and Frisby Ridge Agreement Closure)

Closure Dates from Dec 15 to Apr 15 Inclusive

Legend

-  Legal Access Trail - 20 m width
-  Access Routes
-  Open Area
-  Monasheel/Selkirk Mtns Elevation Closure (7-2) - (1300 - 2100 m)
-  Closure Areas: Keystone/Standard (7-5), Sale (7-4) or Caribou (7-6) (Caribou Basin Closure is Only Open Weekends and BC Statutory Holidays)
-  Frisby Ridge Closure by Agreement
-  Cut Blocks (may not be upto date in some areas)
-  Wildlife Management Unit
-  Parks
-  Height of Land within Selected Areas
-  Cabin
-  Repeater Tower
-  Points of Interest/Landmarks



Map Projection: BC Albers; Datum: NAD 83  
 Map Produced by Integrated Land Management Bureau, Kootenay Contact Centre - November 06, 2006  
 \fsu\06\lms\proj\scripts\dm\lan\mcs\9.5\11\enclos\_rv\_poster.aml  
 \fsu\06\lms\proj\plots\lan\mcs\9.5\11\enclos\_rv\_poster\_081106.pdf