

Entrance to Closure
- 1300m -
STAY ON TRAIL
ABOVE THIS POINT
Dec. 15 - Apr. 15

TRAIL
Leaves Road

Entrance/Exit
to/from
Open Area

TRAIL
Enters Alpine

Gulley

Sidehill Gulley

Repeater Tower

Only Open Weekends and
BC Statutory Holiday














Revelstoke Area Snowmobile Closures

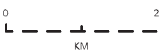
**Caribou Basin
Snowmobile Closure**

(Closure No 7-6)

Closure Dates from Dec 15 to Apr 15 Inclusive

Legend

-  Legal Access Trail- 20 m width
-  Access Routes
-  Open Area
-  Monashee/Selkirk Mtns Elevation Closure (7-2) - (1300 - 2100 m)
-  Closure Areas; Keystone/Standard (7-5), Sale (7-4) or Caribou (7-6)
(Caribou Basin Closure is Only Open Weekends and BC Statutory Holidays)
-  Frisby Ridge Closure by Agreement
-  Cut Blocks (may not be upto date in some areas)
-  Wildlife Management Unit
-  Parks
-  Height of Land within Selected Areas
-  Cabin
-  Repeater Tower
-  Points of Interest/Landmarks



Map Projection: BC Albers; Datum: NAD 83
 Map Produced by Integrated Land Management Bureau, Kootenay Contact Centre - January 11, 2007
 file:///06/06/06/arcproj/pts/aml/enclos/8.5x11enclos_rv_posters/aml
 file:///06/06/06/arcproj/pts/aml/enclos/8.5x11caribou_enclos_rv_poster_070111.rtl