


# CHIPMUNK CREEK FIREWOOD CUTTING AREA





## Legend

- === Gravel Roads
- Paved Roads


## Firewood Cutting Area

-  Forest Service Road  
(25 meters each side of road)

## Water Features

-  River/Lakes
-  Islands
-  Marsh
-  Creeks

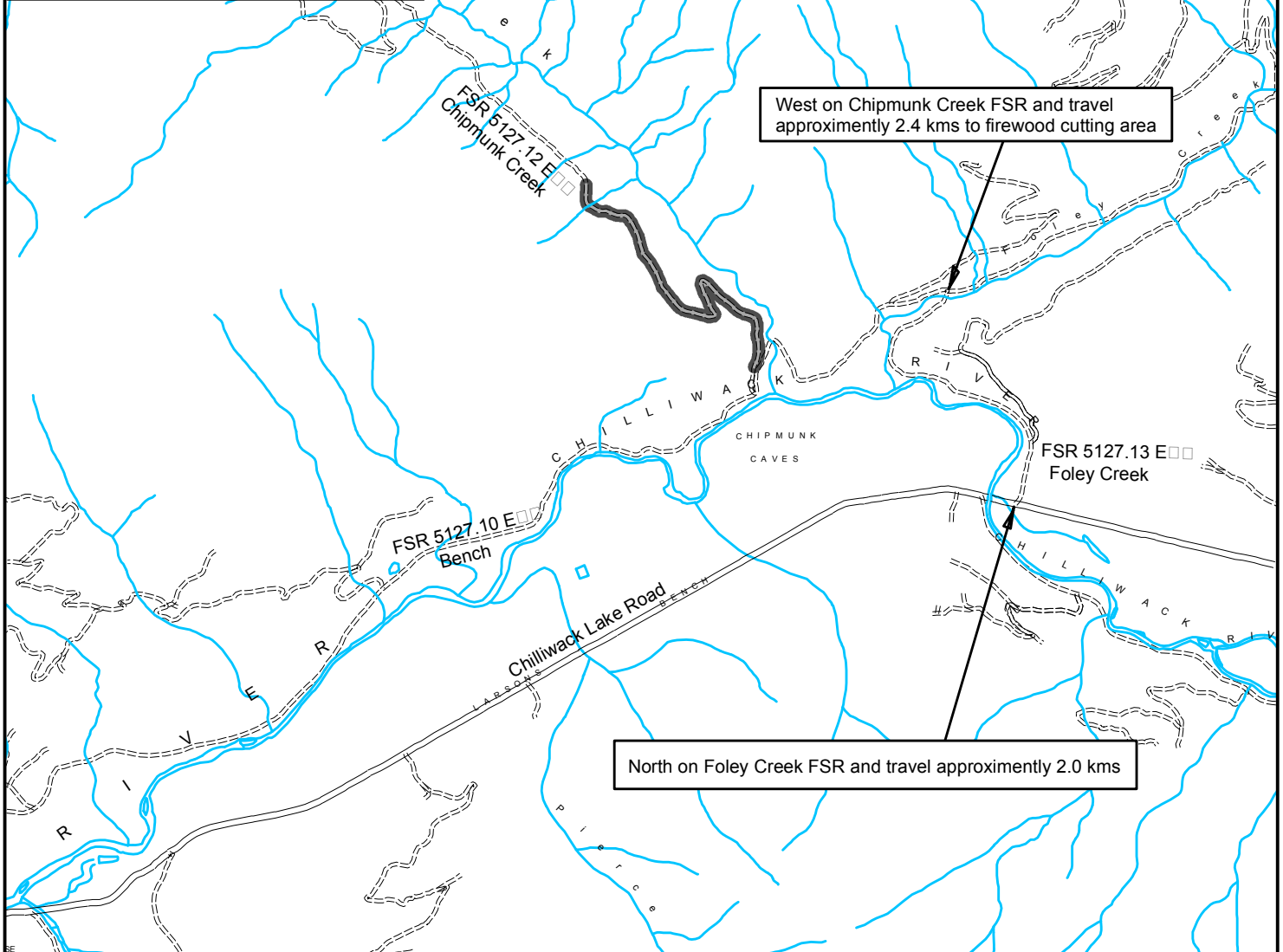
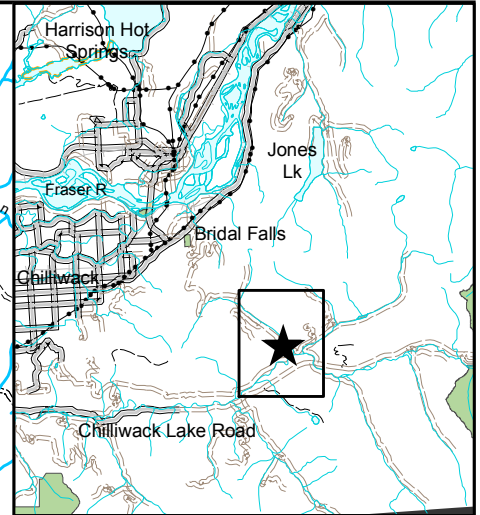
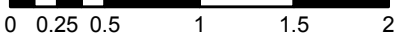
## Protected Areas

-  Provincial Park
-  OIC Ecological Reserve

Produced By Ministry of Forests  
and Range, Chilliwack Forest District  
Date: April 3, 2007  
Scale: 1:40,000



Kilometers



West on Chipmunk Creek FSR and travel approximately 2.4 kms to firewood cutting area

North on Foley Creek FSR and travel approximately 2.0 kms